

Campbell Union School District
Draft Maps Discussion

October 24, 2019

Districting Process

2

Step	Description
Two Initial Hearings Sept. 23 and Oct. 3	Held prior to release of draft maps. Education and to solicit input on the communities in the District. Hearings must be within 30 days of each other
Release draft maps	Maps must be posted at least 7 days prior to 3rd hearing.
Two Hearings on Draft Maps October 24 and Nov. 7	Two meetings to discuss and revise the draft maps and to discuss the election sequencing. Hearings must be within 45 days of each other.
Hearing & Map Adoption Nov. 21	Map must be posted 7 days prior to adoption.
Final Approval Dec. 9	County Committee Hearing and Approval
State Board of Ed Approval	Vote to approve waiver of election on question of changing election systems
Election Day November 2020	First by-trustee-area election held in two trustee areas.
Adjust Maps 2021	Map adjusted using 2020 Census data
Election Day November 2022	First by-trustee-area election held in remaining three trustee areas.

Districting Rules and Goals

3

Federal Laws

- ❑ Equal Population
- ❑ Federal Voting Rights Act
- ❑ No Racial Gerrymandering

Traditional Redistricting Principles

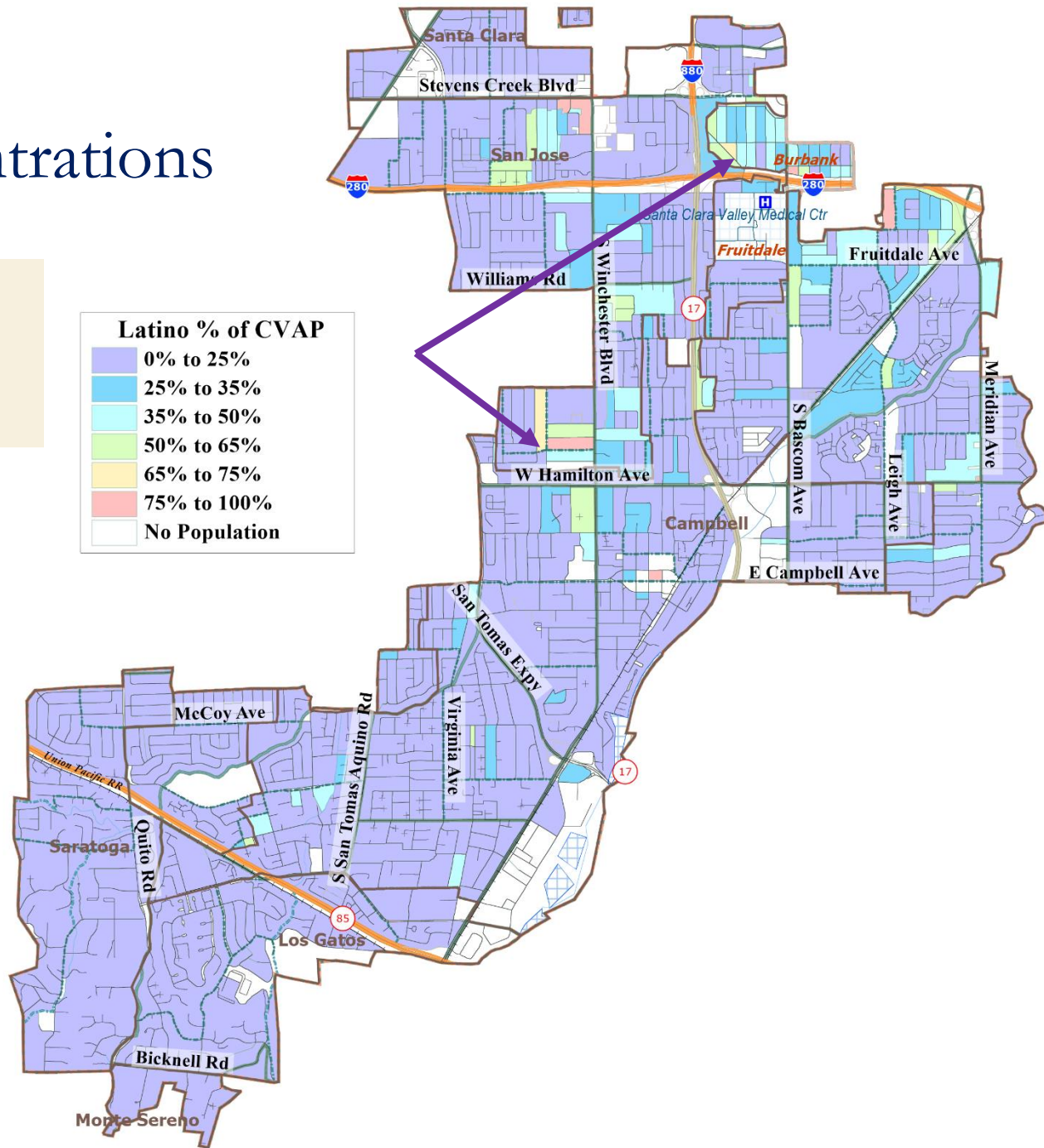
- ❑ Communities of interest
- ❑ Compact
- ❑ Contiguous
- ❑ Visible (Natural & man-made) boundaries
- ❑ Respect voters' choices / continuity in office
- ❑ *Planned future growth*



Latino Concentrations

4

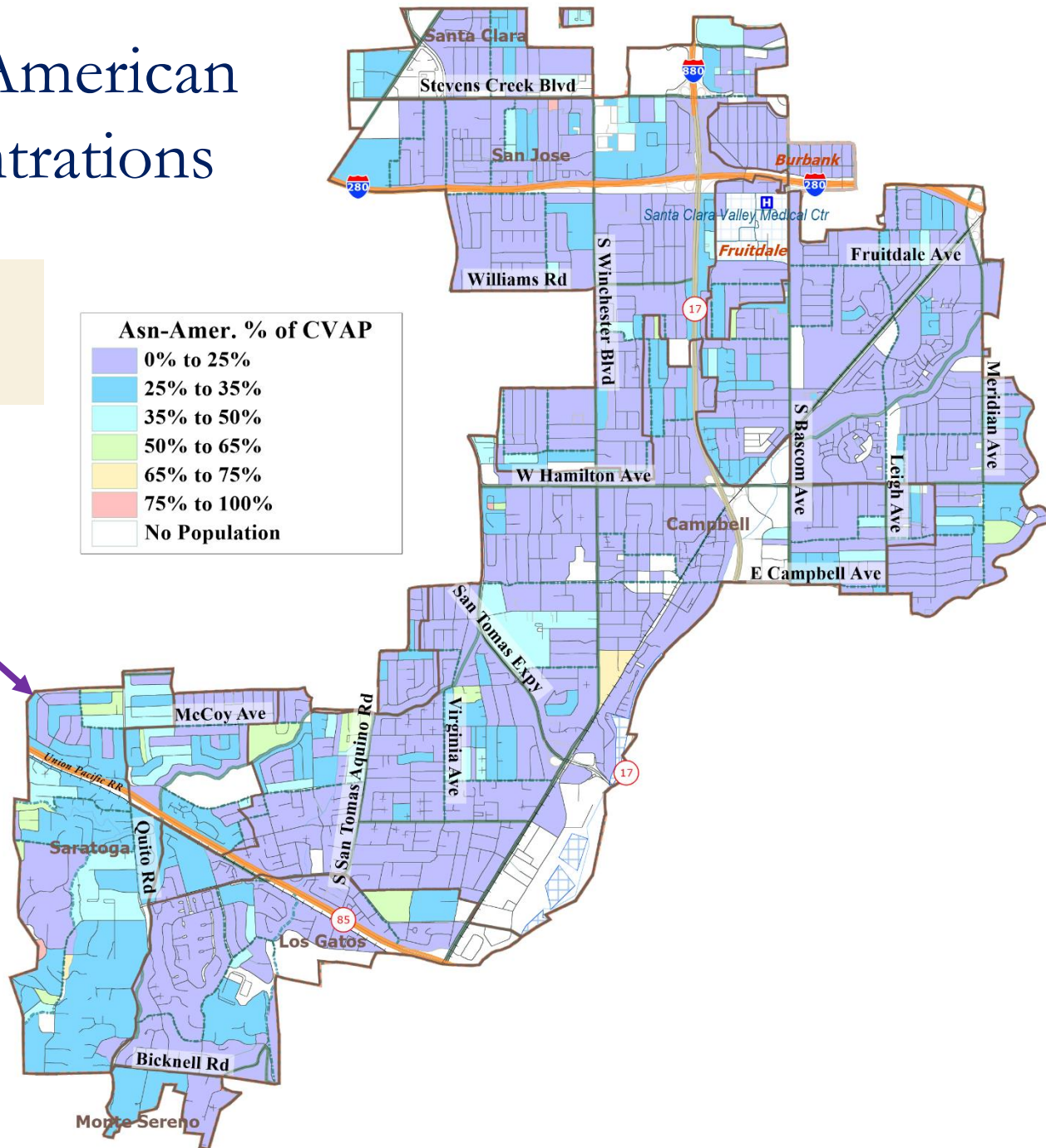
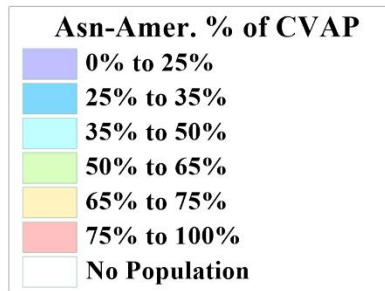
Latino eligible voters are particularly concentrated in Burbank and around Rosemary Elementary.



Asian-American Concentrations

5

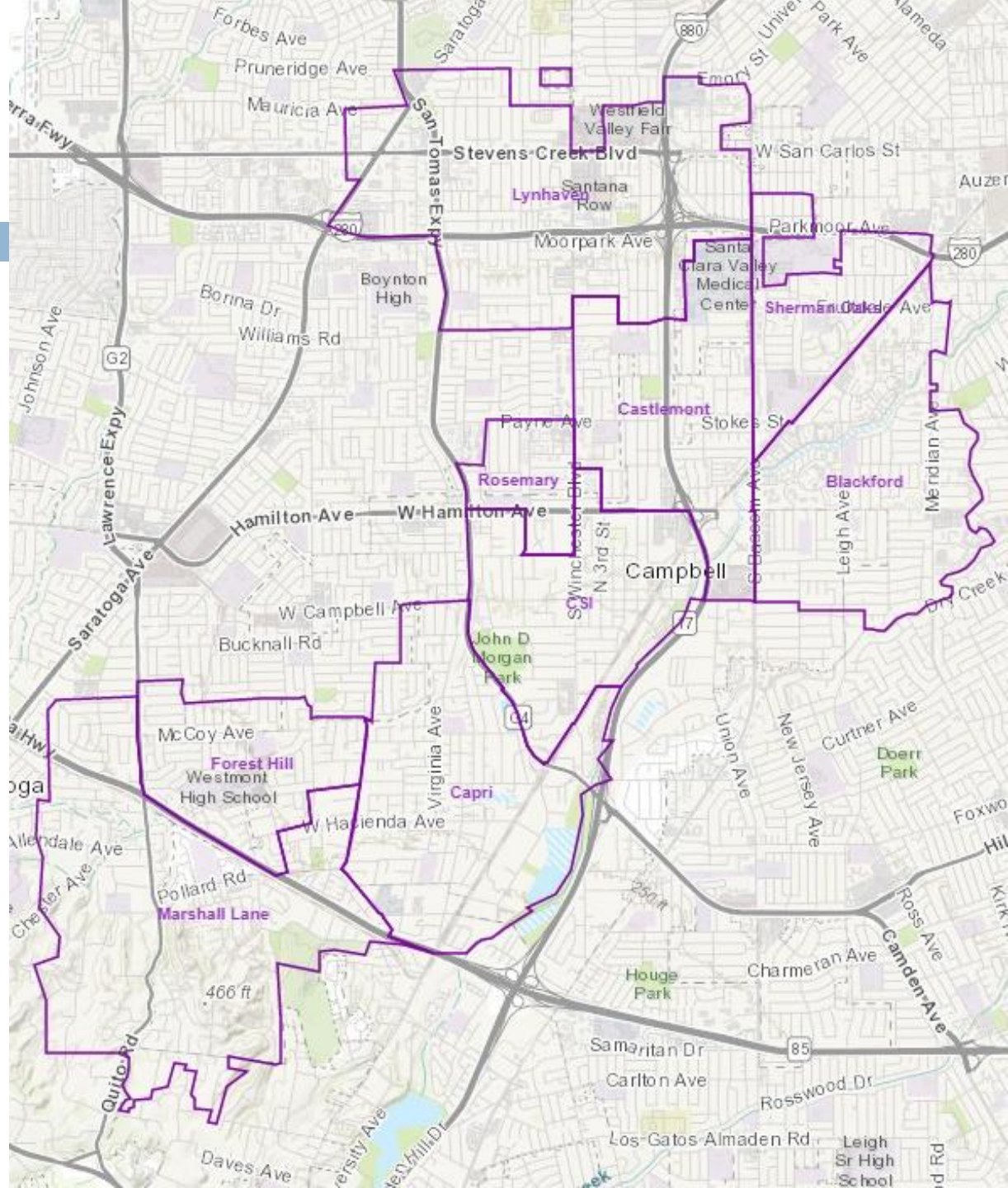
Asian-American eligible voters more concentrated in the southwest.



There are no geographic concentrations of African-American or Native American eligible voters in the City.

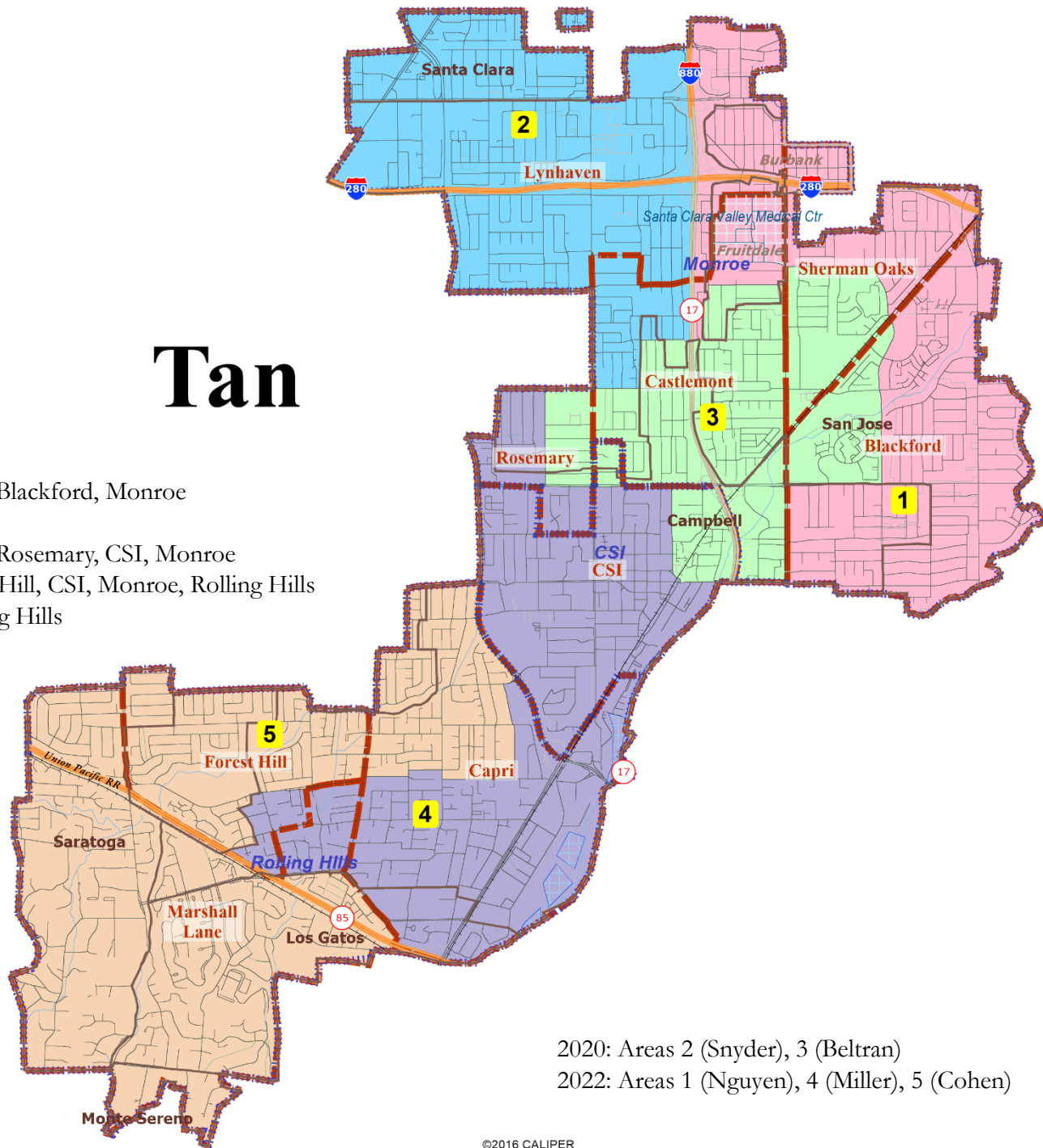
Attendance Zones

Middle School: CSI is K-8; north of CSI kids from Lynhaven, Rosemary, Castlemont, Sherman Oaks and Blackford students attend middle school at Monroe; south of CSI kids from Capri, Forest Hill and Marshall Lane students attend middle school at Rolling Hills.



Tan

- Area 1: Lynhaven, Castlemont, Sherman Oaks, Blackford, Monroe
- Area 2: Lynhaven, Castlemont, Monroe
- Area 3: Sherman Oaks, Blackford, Castlemont, Rosemary, CSI, Monroe
- Area 4: Rosemary, Capri, Marshall Lane, Forest Hill, CSI, Monroe, Rolling Hills
- Area 5: Capri, Marshall Lane, Forest Hill, Rolling Hills



2020: Areas 2 (Snyder), 3 (Beltran)
2022: Areas 1 (Nguyen), 4 (Miller), 5 (Cohen)

Purple

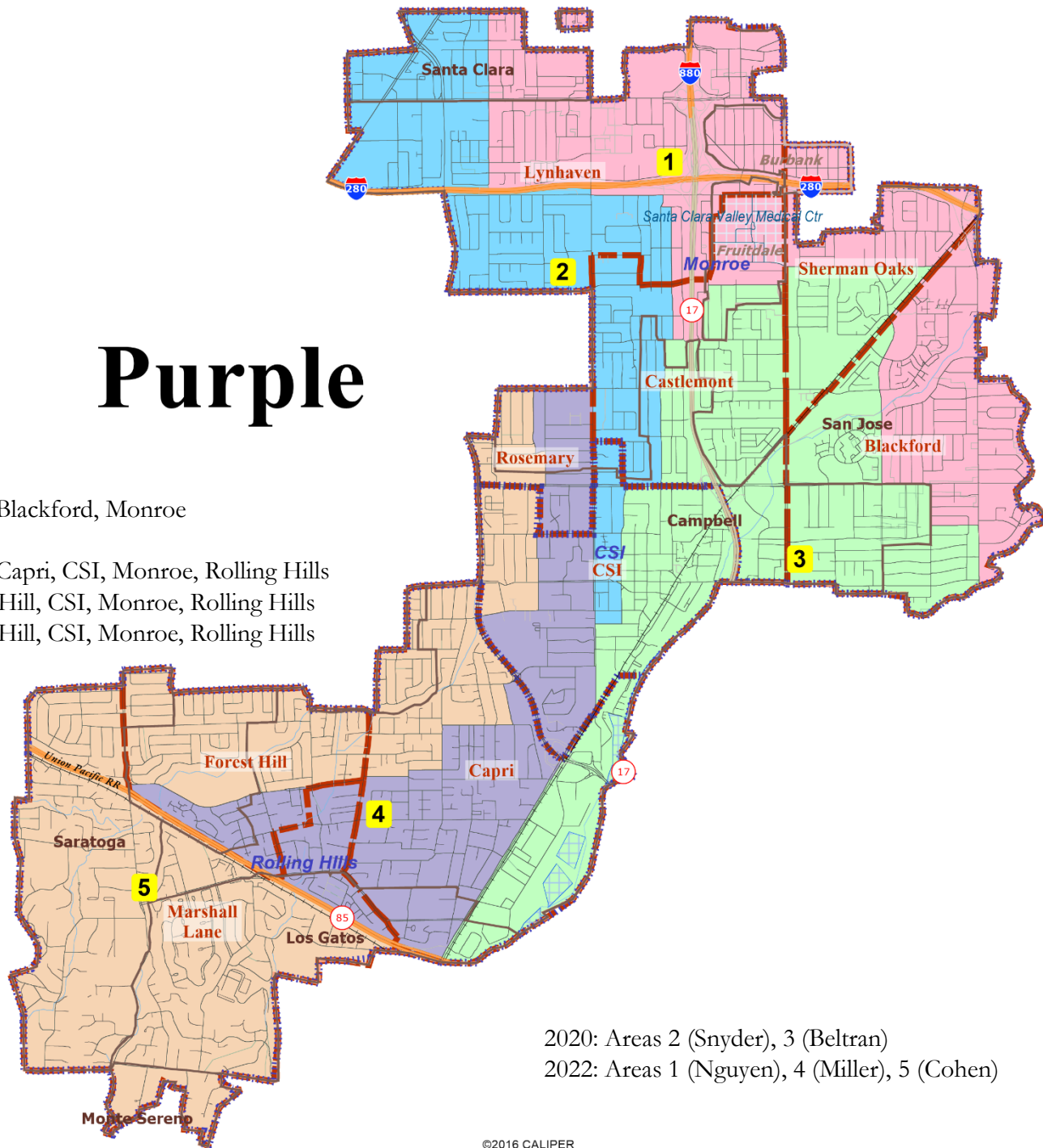
Area 1: Lynhaven, Castlemont, Sherman Oaks, Blackford, Monroe

Area 2: Lynhaven, Castlemont, CSI, Monroe

Area 3: Sherman Oaks, Blackford, Castlemont, Capri, CSI, Monroe, Rolling Hills

Area 4: Rosemary, Capri, Marshall Lane, Forest Hill, CSI, Monroe, Rolling Hills

Area 5: Rosemary, Capri, Marshall Lane, Forest Hill, CSI, Monroe, Rolling Hills



2020: Areas 2 (Snyder), 3 (Beltran)

2022: Areas 1 (Nguyen), 4 (Miller), 5 (Cohen)

Discussion

9

1. Which map do you prefer?
2. What do you like / dislike about each map? Any changes you would suggest to your preferred map?

